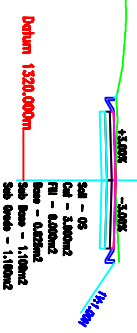
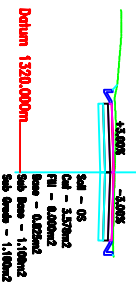


CH 0+490.00  
 GL 1323.750 m  
 DL 1323.717m



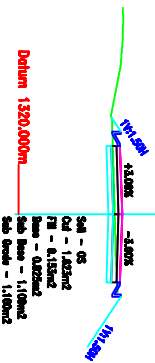
Datum 1320.000m

CH 0+480.00  
 GL 1323.823 m  
 DL 1323.784m



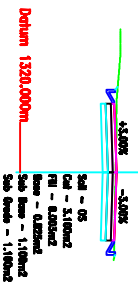
Datum 1320.000m

CH 0+503.76  
 GL 1323.807 m  
 DL 1324.161m



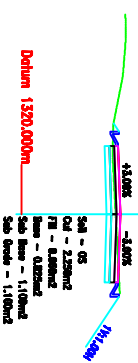
Datum 1320.000m

CH 0+470.00  
 GL 1323.845 m  
 DL 1323.877m



Datum 1320.000m

CH 0+500.00  
 GL 1323.785 m  
 DL 1323.965m



Datum 1320.000m

CONSULTANT'S NAME UNIVERSITY OF PORTLAND DEPARTMENT OF CIVIL ENGINEERING	CONTRACT Number	Tendership Municipality Road	POSITION	SIGNATURE	DESIGNED BY :	SCALE	CROSS-SECTION 0+470 - 0+500	DATE
					CHECKED BY :			DRG NO :
					APPROVED BY :			SHEET NO :
								02 07